

Lake Lee

LOCATION: Seven miles south of Greenville.

SIZE: 1110 acres.

DEPTH: Varies with the Mississippi River.

AQUATIC VEGETATION: None

MAJOR SPORTFISH: Largemouth bass, white bass, striped bass, crappie, bream (bluegill), channel catfish.

OTHER FISH: Paddlefish, bowfin, buffalo, common carp, drum, flathead catfish, green sunfish, gar, yellow bass.

FORAGE FISH: Shad, silversides, minnows, small sunfish.

VISIBLE COVER: Willow trees, iron-wood bushes, pilings.

BOTTOM FEATURES: Man-made fish structures, drop-offs along the eastern shore.

FISHING LICENSE: CALL 1-800-ASK-FISH

GUIDE SERVICE: CALL 1-800-270-DELTA



MAN-MADE FISH STRUCTURES (see map):

Structures were placed on the lake side of the pilings which are located on the eastern shore.

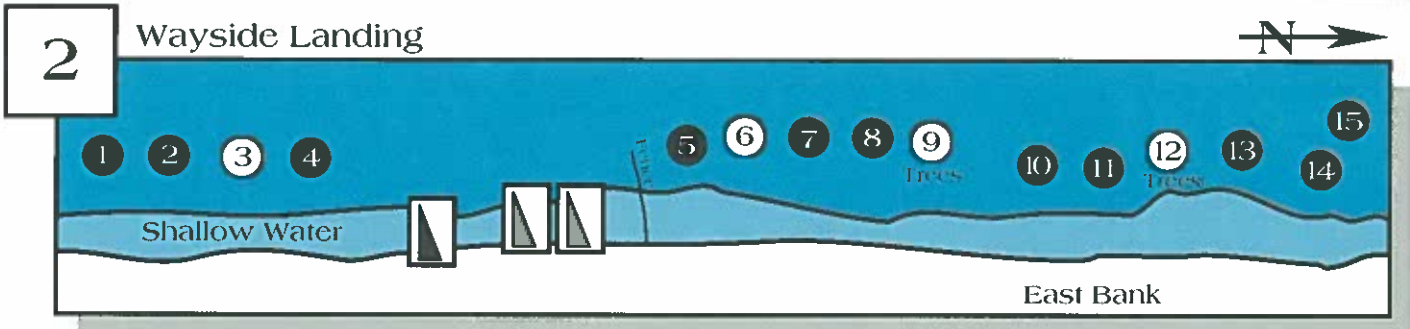
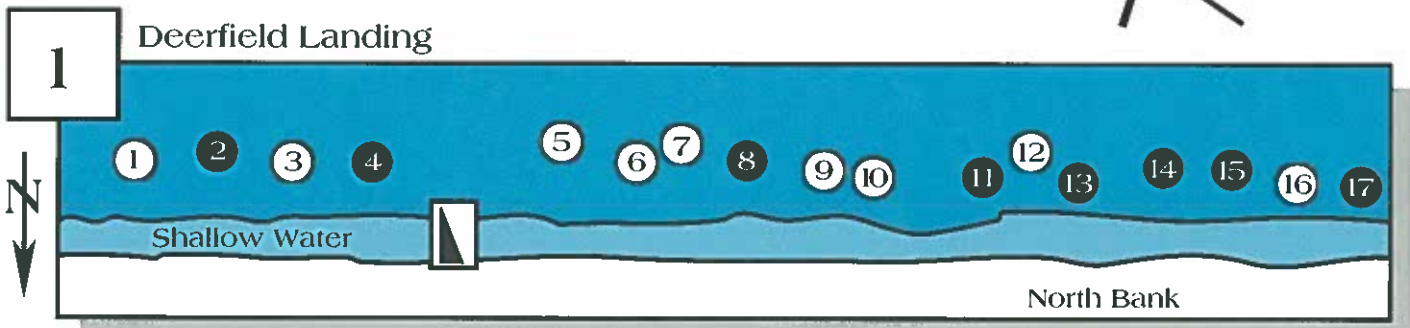
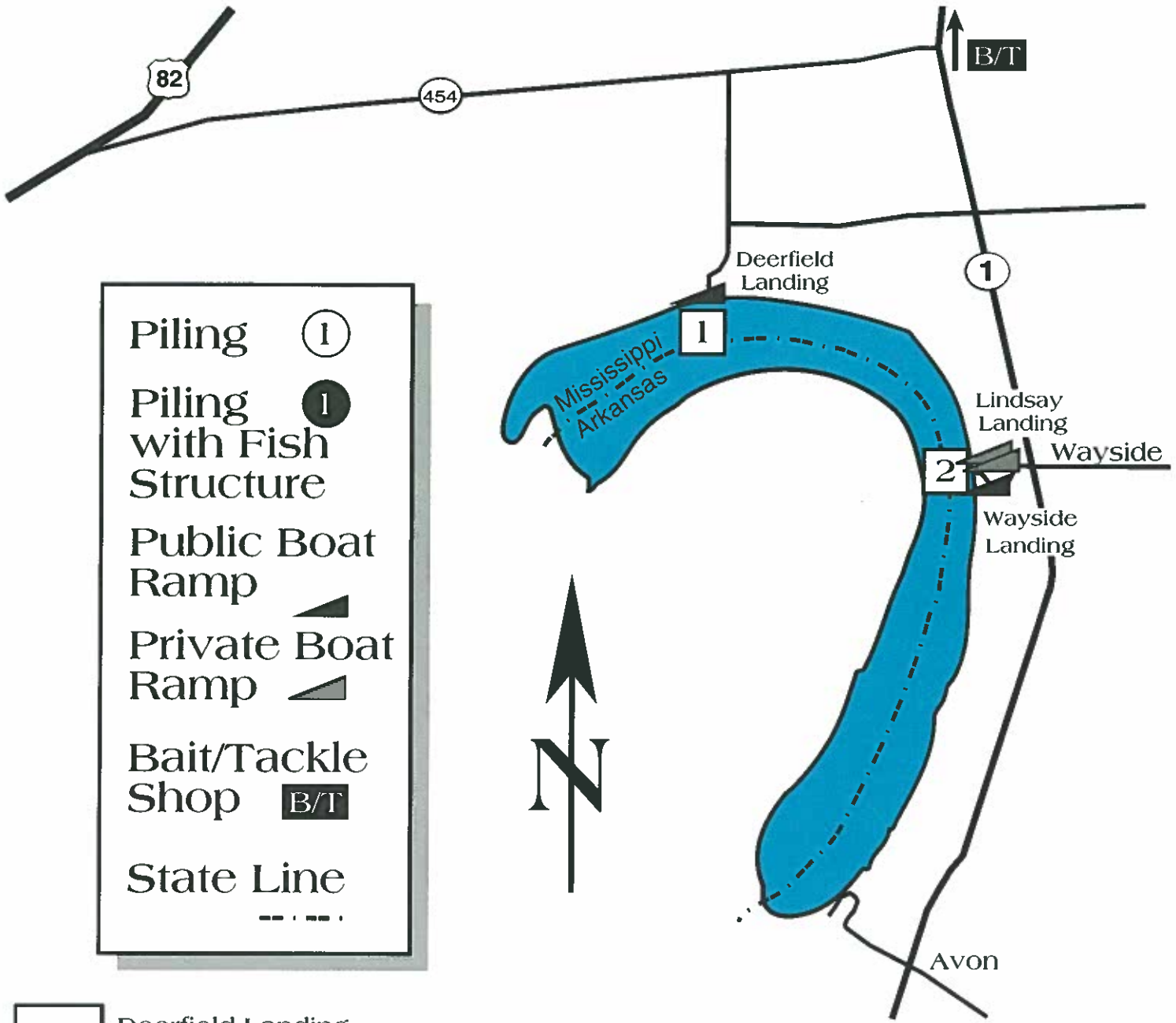
- 1- Deerfield Landing: There are 17 pilings which are visible near Deerfield Landing when the Greenville gauge reads 25.0 or less. Going from east to west, the pilings are numbered 1 through 17. Structures were placed at pilings numbered 2, 4, 8, 11, 13, 14, 15, and 17.
- 2- Wayside Landing: There are 15 pilings which are visible near Wayside Landing when the Greenville gauge reads 25.0 or lower. Going from south to north, the pilings are numbered 1 through 15. Structures were placed at pilings numbered 1, 2, 4, 5, 7, 8, 10, 11, 13, 14, and 15.

ACCESS: On the southeastern tip of the lake there is Avon Landing, which can be reached by driving due West of the community in Avon, which is located on Highway 1 South, approximately ten miles south of Greenville. There is also a new public boat ramp at the Wayside landing on Highway 1 South, approximately ten miles South of Greenville. This landing can be found by driving due west of the community of Wayside, which is located on the northwest end of Lake Lee and it can be accessed

by Greenville. Deerfield Landing is located on the northwest end of Lake Lee and it can be accessed by taking Deerfield road south from Highway 454.

DESCRIPTION: This former oxbow of the Mississippi River is located seven miles South of Greenville. This Lake has a greater fish population than any other Delta lake, but does not contain much structure. The water in this lake is clear in the Spring, and becomes an off-colored green in Summer and Fall. In the Spring, most of the fishing occurs in the willows located immediately across the lake from Deerfield Landing. As the water level decreases, fish move to the outside edge in the willows and can be found throughout the early part of Summer. As the lake level continues to decline, fish move to the east side of the lake where they can be caught around numerous pilings which are located on the eastern side of the lake. The best fishing in this lake occurs when the Mississippi River Gauge is between 20.0 and 30.0 feet. The closet bait shop to Lake Lee is Jack's Bait Shop on Highway 1 South.





All Structures are on lake side of Pilings